

This document provides a summary of the water right data in the original consent order for this subfile as well as any amendments and corrections to the consent order. In the event there is a discrepancy between a description of water rights set forth in this document and the specific Court order that determines that right, the specific Court order is controlling.

Subfile No.: **24.28.02-A**

Court No.: **CV-WH-03-5**

CID Assessment Number: **NONE**

Date of Filing of Original Consent Order: **December 28, 2004**

Defendants: **MARGARET L. FATE TRUSTEE
LINVILLE D. WILLIAMS TRUSTEE
ROXIE L. WILLIAMS TRUST**

A. NO RIGHT (Surface Water Only):

- a. **Office of the State Engineer File No(s):** 6
- b. **Priority:**
NONE
- c. **Source:**
Surface waters of the Pecos River Stream System
- d. **Purpose of Use:**
NO RIGHT
- e. **Point(s) of Diversion:**
NONE
Ditch Name: Carlsbad Irrigation District Main Canal
Location: As set forth in Part G of this Appendix

Location and Amount of No Right Acreage:

Section 02, Township 24S, Range 28E, N.M.P.M.

Pt. NE¼

5.40 acres

Total: 5.40 acres (No Right)



As shown on the attached revised Hydrographic Survey Map for Subfile No. 24.28.02-A, and the CID Section Hydrographic Survey Map Sheet No. 4 (1999-2011), included in Part F of this Appendix, representing the Court record as of the date of the filing of this Decree.

- g. **Amount of Water:**
NONE







24:28.02-A
A 5.40 ac.

Legend

-  Point of Diversion
-  Canals / Ditches

Tract Boundaries

-  Surface Water Only
-  Supplemental Groundwater
-  Reservoir / Pond
-  No Right

2009 Digital Orthophotography

Grid Interval = 1000

Scale 1" = 300'

1:3,600



STATE OF NEW MEXICO
Office of the State Engineer
John R. D'Antonio, Jr., P.E., State Engineer

Pecos River Stream System
Carlsbad Irrigation District
Hydrographic Survey
Township 24

D.D.

Roxie L. Williams Trust
Subfile 24.28.02-A

4/26/2011



PAE